

Chicagoland2to4Flats.info

Bill Bein of Keller Williams Realty, 2106 N Clark, Chicago IL, 60614

Cell/Direct: 773-510-9021; Fax: 773-345-0789; E-mail: BBein@KW.com.




CHICAGO NEIGHBORHOOD MAP

South-SW 4: Archer Heights - Brighton Park

(from 31st south to 55th, from Western Ave west to Cicero)

This is from the CHICAGO BIKE MAP—a great map for real estate shopping since it show all the “L” and Metra TRAIN STOPS and neighborhood names (as well, of course, as all the good bike routes). To see the whole map online or to order a print copy go to <http://www.cityofchicago.org/Transportation/bikemap>.

Map Key:

-  Existing bike lanes
-  Existing marked shared lanes
-  Recommended bike routes (Includes locations of proposed lanes and marked shared lanes)
-  Existing off-street trails
-  Proposed off-street trails



-  Bike shop location (Visit www.chicagobikesops.info)
-  CTA stations with indoor parking (most transit stations have outdoor bike racks)
-  Chicago Public Library

